

# Catella Park/New Island Trailhead



## Permissible Trail Uses

These trails are designed to be multi-use and are open for hiking, mountain biking, snow shoeing and cross country skiing.

## TRAIL RULES AND ETIQUETTE

- 1. Follow *Leave No Trace* Guidelines:**
  - a. Carry out what you carry in
  - b. Do not litter
  - c. Stay on designated trails - do not walk around wet areas
  - d. Respect the wildlife - do not scare animals or disturb vegetation
- 2. NO Hunting, camping, fires or motorized vehicles**
- 3. Keep dogs on a leash and under control**
- 4. Clean up dog litter and carry it out**
- 5. Plan ahead and be prepared:**
  - a. Carry water, insect repellent, and use sun screen
  - b. Wear protective footwear & eye wear and layer your clothing
  - c. Mountain bikers wear helmets, glasses and gloves
- 6. Respect all other users:**
  - a. Share the trail by traveling single file
  - b. Yield to uphill travelers
  - c. Move to the right to allow others to pass
  - d. Keep noise to a minimum
- 7. Biking Specific Rules:**
  - a. Yield to all other users
  - b. Slow down when approaching other users
  - c. Pass on the left when space allows
  - d. Notify others when intending to pass
  - e. Stay under control at all times
  - f. Avoid skidding your tires - "Ride, Don't Slide"
  - g. Plan ahead- keep your bike in good repair & carry tools for repairs


## TRAIL PROFILE

- Trail Elevation: **1082 ft.**
- Maximum Elevation: **1093 ft.**
- Minimum Elevation: **1066 ft.**
- Cumulative Elevation Change: **27 ft.**


## TRAIL SURFACE

Natural; gravel, soft soil, roots, rocks, grass and wooden bridge surfaces. Most users will find this trail relatively easy due to the limited changes in elevation. Be aware that there are loose rocks, roots, overhanging branches, short drops and several bridges on the trail.


## TRAIL DIFFICULTIES



**EASY**



**INTERMEDIATE**



**DIFFICULT**

**NOTICE:** Trail conditions may have changed since this trail was assessed. The information provided is accurate as of the assessment date. Events beyond the control of the City of Oneonta can make trails temporarily inaccessible. Obstructions may include fallen trees and branches, landslides, flooding, washouts, etc. These and other obstacles on the trail could potentially cause an injury. The City of Oneonta takes no responsibility for your safety. All trail use is at your own risk.